








# Geography

Session		Key knowledge	Me	Teacher
1	<p>The Arctic and Antarctica - how are they similar? How are they different?</p> 	<ul style="list-style-type: none"> <li>I can locate the polar regions in relation to major human and physical features of the world.</li> <li>I know the similarities and differences between the Arctic and Antarctic.</li> </ul>		
2	<p>How is the land used in the polar regions?</p> 	<ul style="list-style-type: none"> <li>I know and understand how The Arctic and Antarctica is divided into territories ruled by several countries.</li> <li>I know the natural resources located in the Arctic (oil, gas and minerals) and how they are mined and exported.</li> <li>I know how sustainable tourism is being implemented in Svalbard (northernmost part of Norway).</li> </ul>		
3	<p>How is the climate changing in the polar regions?</p> 	<ul style="list-style-type: none"> <li>I know the differences between the climate in Antarctica and the Arctic Tundra.</li> <li>I know the impact of environmental change on Arctic ecosystems.</li> <li>I know the impact of climate change on the polar ice caps and sea levels.</li> </ul>		
4	<p>How are the polar regions similar and different to the United Kingdom?</p> 	<ul style="list-style-type: none"> <li>I know geographical similarities and differences in human and physical geography of the polar regions and the UK, such as climate, temperatures, population, plants and wildlife.</li> </ul>		
5	<p>What vocabulary can be used to direct?</p> <p>What are the eight points of the compass?</p> 	<ul style="list-style-type: none"> <li>I know directional vocabulary to move from a given point to an end point.</li> <li>I know and can use the eight points of a compass.</li> </ul>		
6	<p>To plan an expedition</p> 	<ul style="list-style-type: none"> <li>I know an increasing range of symbols using an OS map, an atlas and locate features using six-figure grid references.</li> <li>I can confidently use an atlas and an OS map in the local area.</li> </ul>		
7	<p>To execute an expedition</p> 	<ul style="list-style-type: none"> <li>I can use fieldwork to measure and record the human and physical features in the local area.</li> <li>I can observe fieldwork skills to present human and physical features in the local area.</li> </ul>		